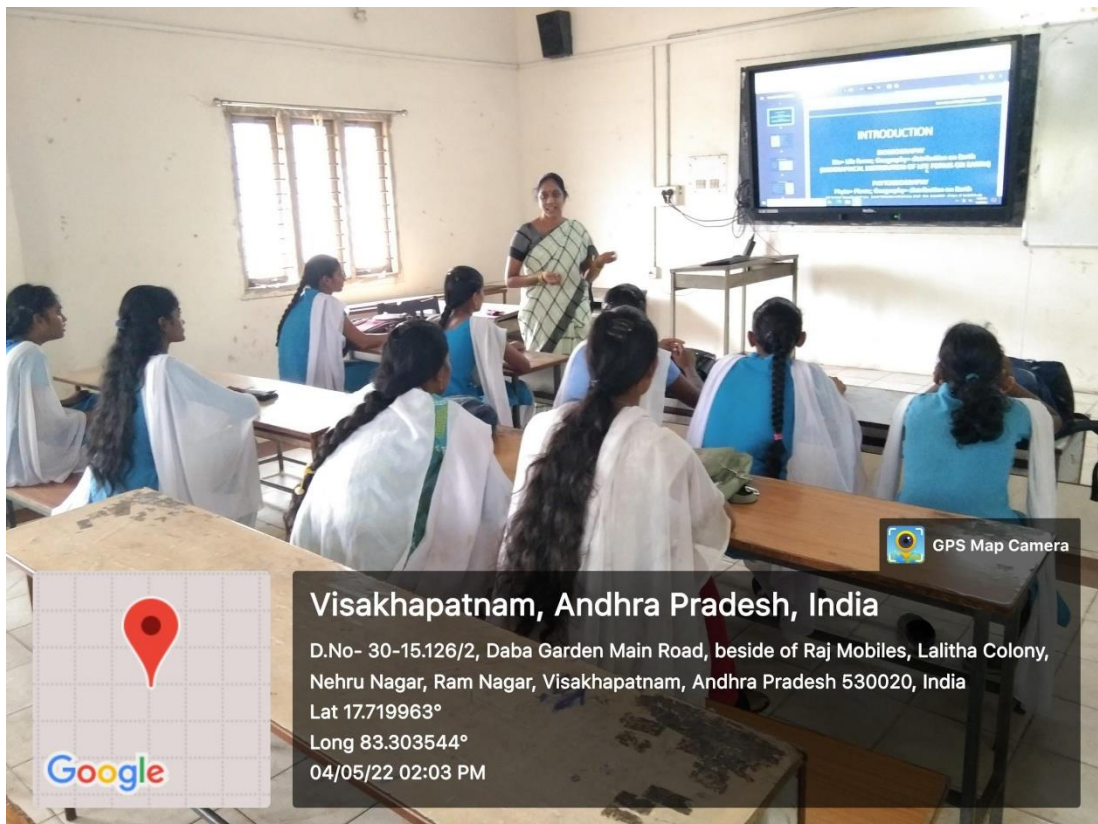






DIGITAL CLASSROOMS - 03






VIRTUAL CLASSROOMS 03





WIFI ENABLED CLASSROOMS





CLASS ROOMS WITH LMS FACILITY

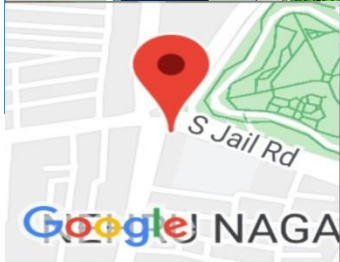


SEMINAR HALLS





SEMINAR HALL WITH ICT FACILITY



Visakhapatnam, Andhra Pradesh, India

Two Town Bus Stop, Daba Garden Rd, Dwaraka Nagar,

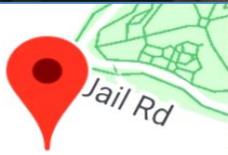
Visakhapatnam, Andhra Pradesh 530004, India

Lat 17.720889°

Long 83.3035°

09/05/22 04:14 PM





Jail Rd

NEHRU NAGAR

Google

Visakhapatnam, Andhra Pradesh, India

437-36, Lalitha Colony, Daba Gardens, Ram Nagar,
Visakhapatnam, Andhra Pradesh 530020, India

Lat 17.719944°

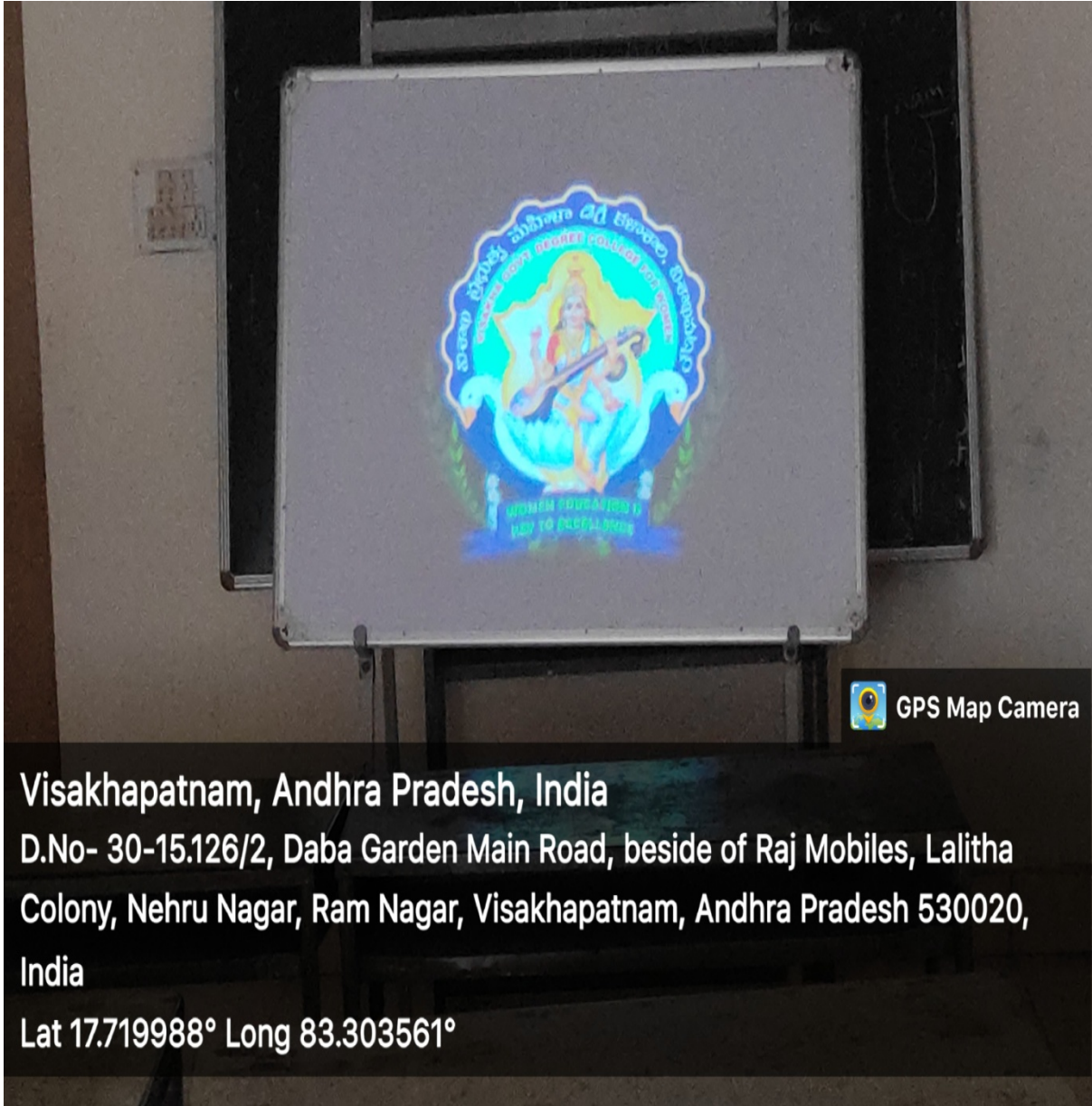
Long 83.303656°

09/05/22 04:00 PM



**VISAKHA GOVT DEGREE COLLEGE for WOMEN,
VISAKHAPATNAM**


ICT ENABLED CLASS ROOMS



Visakhapatnam, Andhra Pradesh, India

D.No- 30-15.126/2, Daba Garden Main Road, beside of Raj Mobiles, Lalitha Colony, Nehru Nagar, Ram Nagar, Visakhapatnam, Andhra Pradesh 530020, India

Lat 17.719988° Long 83.303561°



GPS Map Camera



Visakhapatnam, Andhra Pradesh, India
437-36, Lalitha Colony, Daba Gardens, Ram
Nagar, Visakhapatnam, Andhra Pradesh
530020, India
Lat 17.720073° Long 83.303782°

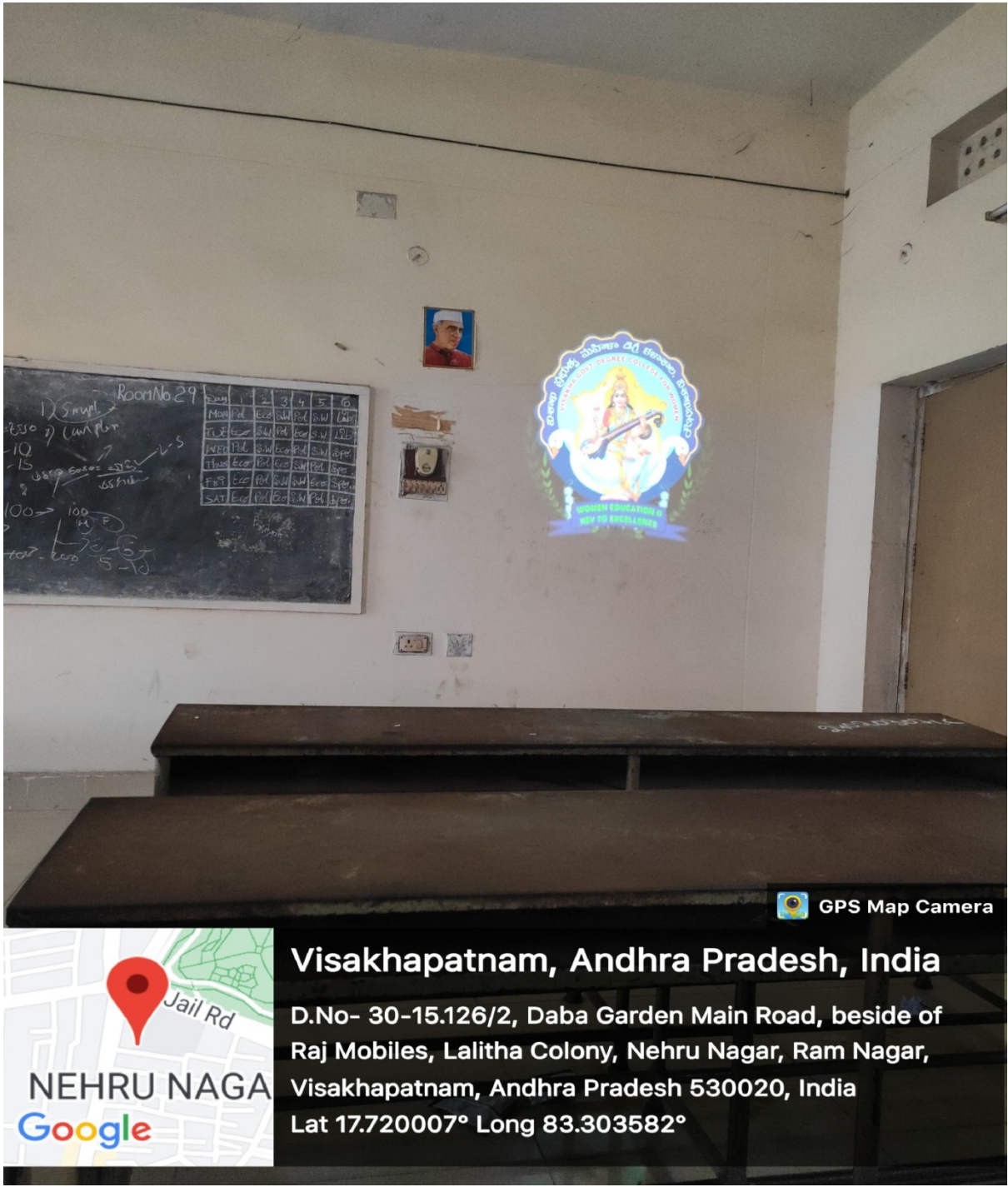


Visakhapatnam, Andhra Pradesh, India

437-36, Lalitha Colony, Daba Gardens, Ram Nagar,

Visakhapatnam, Andhra Pradesh 530020, India

Lat 17.72002° Long 83.303783°




Visakhapatnam, Andhra Pradesh, India

D.No- 30-15.126/2, Daba Garden Main Road, beside of
Raj Mobiles, Lalitha Colony, Nehru Nagar, Ram Nagar,
Visakhapatnam, Andhra Pradesh 530020, India
Lat 17.720007° Long 83.303582°





GPS Map Camera




Visakhapatnam, Andhra Pradesh, India

D.No- 30-15.126/2, Daba Garden Main Road, beside of
Raj Mobiles, Lalitha Colony, Nehru Nagar, Ram Nagar,
Visakhapatnam, Andhra Pradesh 530020, India
Lat 17.720014° Long 83.30358°




 GPS Map Camera




Visakhapatnam, Andhra Pradesh, India



D.No- 30-15.126/2, Daba Garden Main Road, beside of
Raj Mobiles, Lalitha Colony, Nehru Nagar, Ram Nagar,
Visakhapatnam, Andhra Pradesh 530020, India
Lat 17.720027° Long 83.303545°



GPS Map Camera



Visakhapatnam, Andhra Pradesh, India
Potluri Mansions, Daba Garden Rd,
Lalitha Colony, Nehru Nagar, Ram Nagar,
Visakhapatnam, Andhra Pradesh 530020, India
Lat 17.720207° Long 83.303723°



Visakhapatnam, Andhra Pradesh, India

D.No- 30-15.126/2, Daba Garden Main Road, beside of
Raj Mobiles, Lalitha Colony, Nehru Nagar, Ram Nagar,
Visakhapatnam, Andhra Pradesh 530020, India
Lat 17.719977° Long 83.303639°




GPS Map Camera




Visakhapatnam, Andhra Pradesh, India

D.No- 30-15.126/2, Daba Garden Main Road, beside of
Raj Mobiles, Lalitha Colony, Nehru Nagar, Ram Nagar,
Visakhapatnam, Andhra Pradesh 530020, India
Lat 17.719994° Long 83.303632°





 GPS Map Camera



Visakhapatnam, Andhra Pradesh, India
Potluri Mansions, Daba Garden Rd,
Lalitha Colony, Nehru Nagar, Ram Nagar,
Visakhapatnam, Andhra Pradesh 530020, India
Lat 17.720129° Long 83.30368°





 GPS Map Camera




Visakhapatnam, Andhra Pradesh, India
Potluri Mansions, Daba Garden Rd,
Lalitha Colony, Nehru Nagar, Ram Nagar,
Visakhapatnam, Andhra Pradesh 530020, India
Lat 17.720099° Long 83.303635°




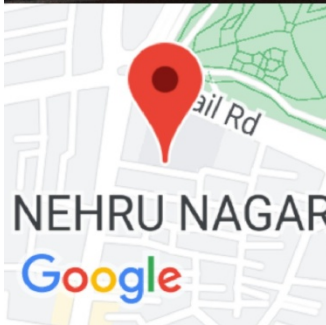
 GPS Map Camera



Visakhapatnam, Andhra Pradesh, India
437-36, Lalitha Colony, Daba Gardens, Ram
Nagar, Visakhapatnam, Andhra Pradesh
530020, India
Lat 17.719939° Long 83.303843°



 GPS Map Camera



Visakhapatnam, Andhra Pradesh, India
437-36, Lalitha Colony, Daba Gardens, Ram
Nagar, Visakhapatnam, Andhra Pradesh
530020, India
Lat 17.719934° Long 83.30388°



GPS Map Camera



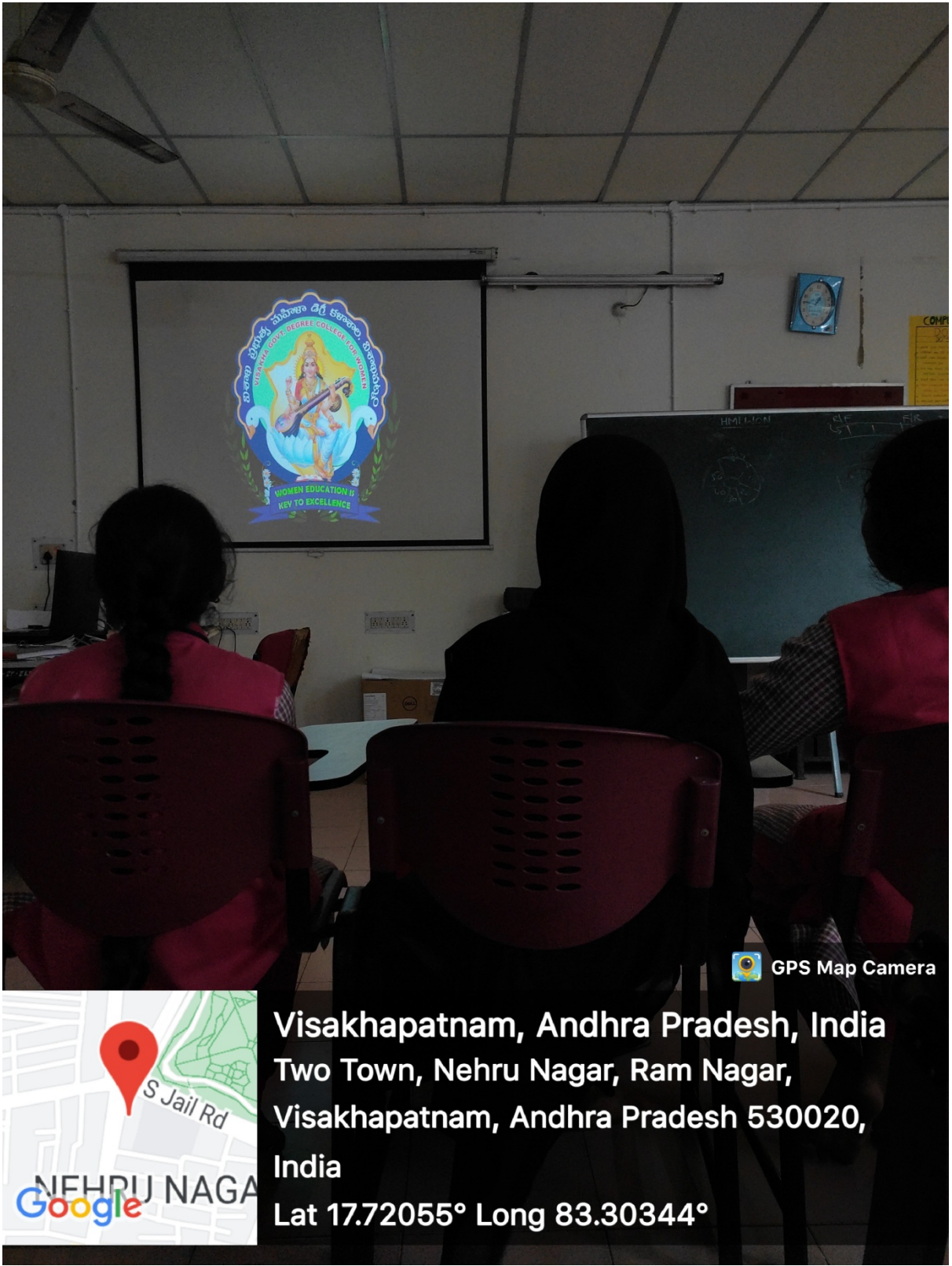
Visakhapatnam, Andhra Pradesh, India
Two Town, Nehru Nagar, Ram Nagar,
Visakhapatnam, Andhra Pradesh 530020,
India
Lat 17.720499° Long 83.303484°



GPS Map Camera




Visakhapatnam, Andhra Pradesh, India
Two Town, Nehru Nagar, Ram Nagar,
Visakhapatnam, Andhra Pradesh 530020,
India
Lat 17.720547° Long 83.303409°




GPS Map Camera



Visakhapatnam, Andhra Pradesh, India
Two Town, Nehru Nagar, Ram Nagar,
Visakhapatnam, Andhra Pradesh 530020,
India
Lat 17.72055° Long 83.30344°




 GPS Map Camera



Visakhapatnam, Andhra Pradesh, India
Two Town, Nehru Nagar, Ram Nagar,
Visakhapatnam, Andhra Pradesh 530020,
India
Lat 17.720544° Long 83.303539°



Visakhapatnam, Andhra Pradesh, India
Two Town, Nehru Nagar, Ram Nagar,
Visakhapatnam, Andhra Pradesh 530020,
India
Lat 17.72051° Long 83.303493°



GPS Map Camera




Visakhapatnam, Andhra Pradesh, India

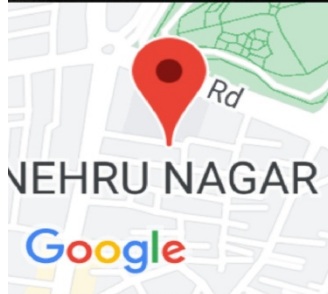
29-6-5/1, Lalitha Colony, Nehru Nagar, Ram Nagar,

Visakhapatnam, Andhra Pradesh 530004, India

Lat 17.719781° Long 83.30426°




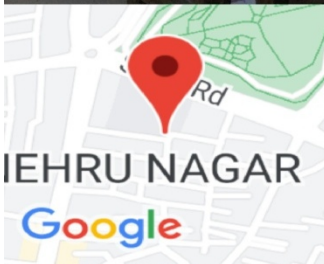
 GPS Map Camera



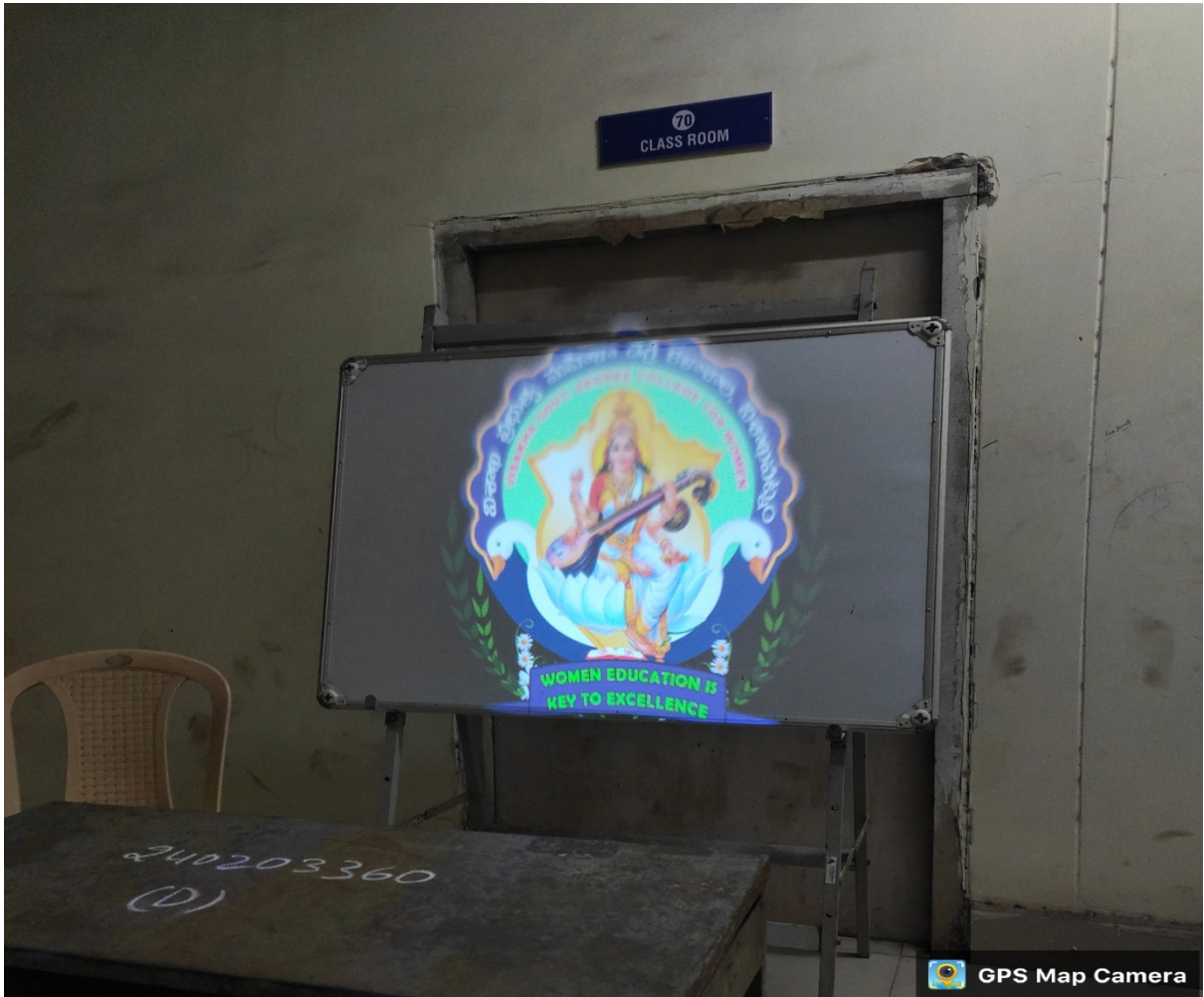
Visakhapatnam, Andhra Pradesh, India
29-6-5/1, Lalitha Colony, Nehru Nagar, Ram
Nagar, Visakhapatnam, Andhra Pradesh
530004, India
Lat 17.719729° Long 83.304174°



 GPS Map Camera



Visakhapatnam, Andhra Pradesh, India
29-6-5/1, Lalitha Colony, Nehru Nagar, Ram
Nagar, Visakhapatnam, Andhra Pradesh
530004, India
Lat 17.719836° Long 83.30435°



GPS Map Camera




Visakhapatnam, Andhra Pradesh, India
29-6-5/1, Lalitha Colony, Nehru Nagar, Ram
Nagar, Visakhapatnam, Andhra Pradesh
530004, India
Lat 17.71991° Long 83.304263°



GPS Map Camera



Visakhapatnam, Andhra Pradesh, India
29-6-5/1, Lalitha Colony, Nehru Nagar, Ram
Nagar, Visakhapatnam, Andhra Pradesh
530004, India
Lat 17.719925° Long 83.304205°



GPS Map Camera



Visakhapatnam, Andhra Pradesh, India


29-6-1/A Sanyasamma Complex Lalitha Colony Hotel
Amaravati Road, Lalitha Colony, Nehru Nagar, Ram Nagar,
Visakhapatnam, Andhra Pradesh 530020, India
Lat 17.719746° Long 83.304019°




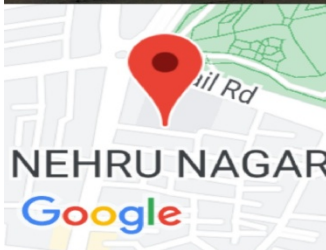
GPS Map Camera



Visakhapatnam, Andhra Pradesh, India
29-6-5/1, Lalitha Colony, Nehru Nagar, Ram
Nagar, Visakhapatnam, Andhra Pradesh
530004, India
Lat 17.719782° Long 83.303992°




 GPS Map Camera



Visakhapatnam, Andhra Pradesh, India
437-36, Lalitha Colony, Daba Gardens, Ram
Nagar, Visakhapatnam, Andhra Pradesh
530020, India
Lat 17.719913° Long 83.303918°



 GPS Map Camera



Visakhapatnam, Andhra Pradesh, India

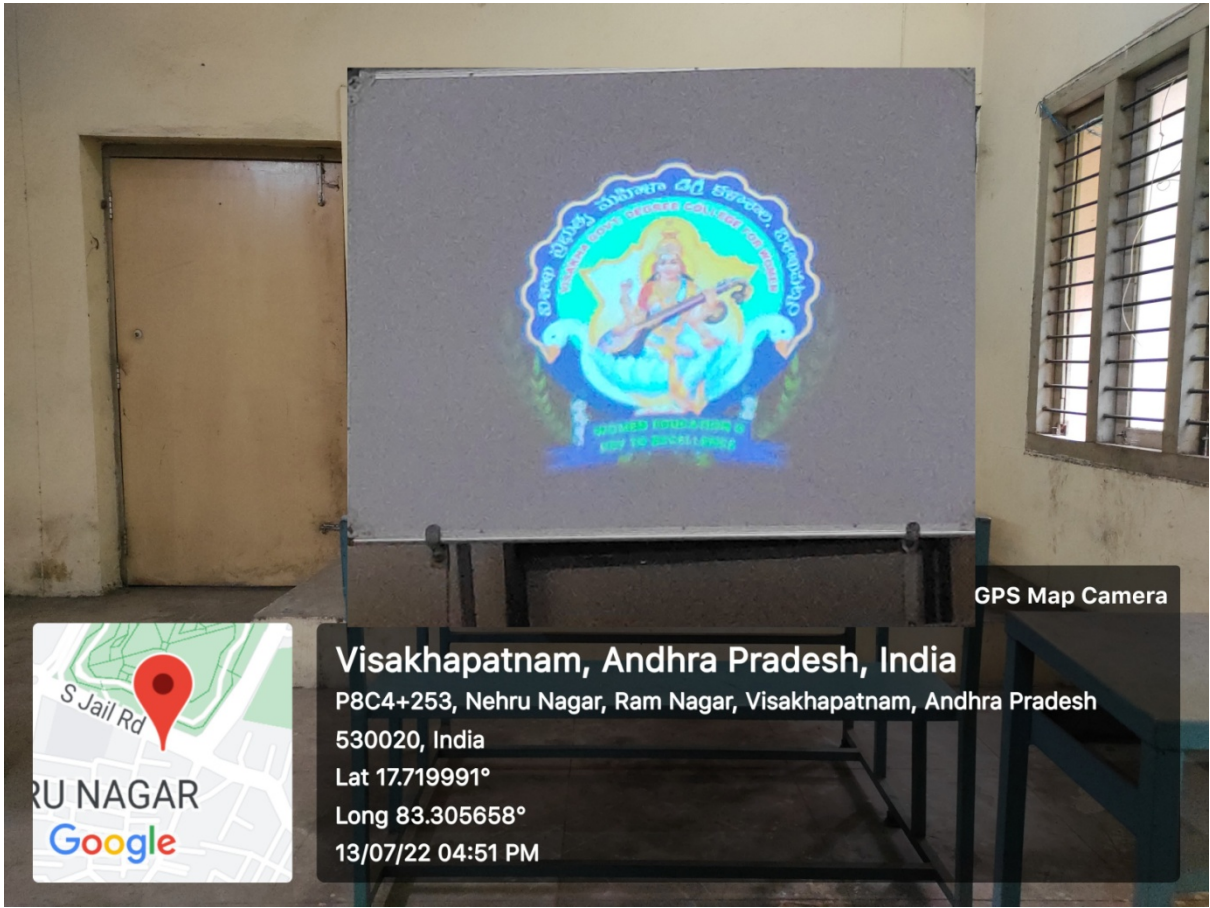
Two Town, Nehru Nagar, Ram Nagar, Visakhapatnam, Andhra Pradesh

530020, India

Lat 17.720461°

Long 83.303495°

13/07/22 04:38 PM



GPS Map Camera



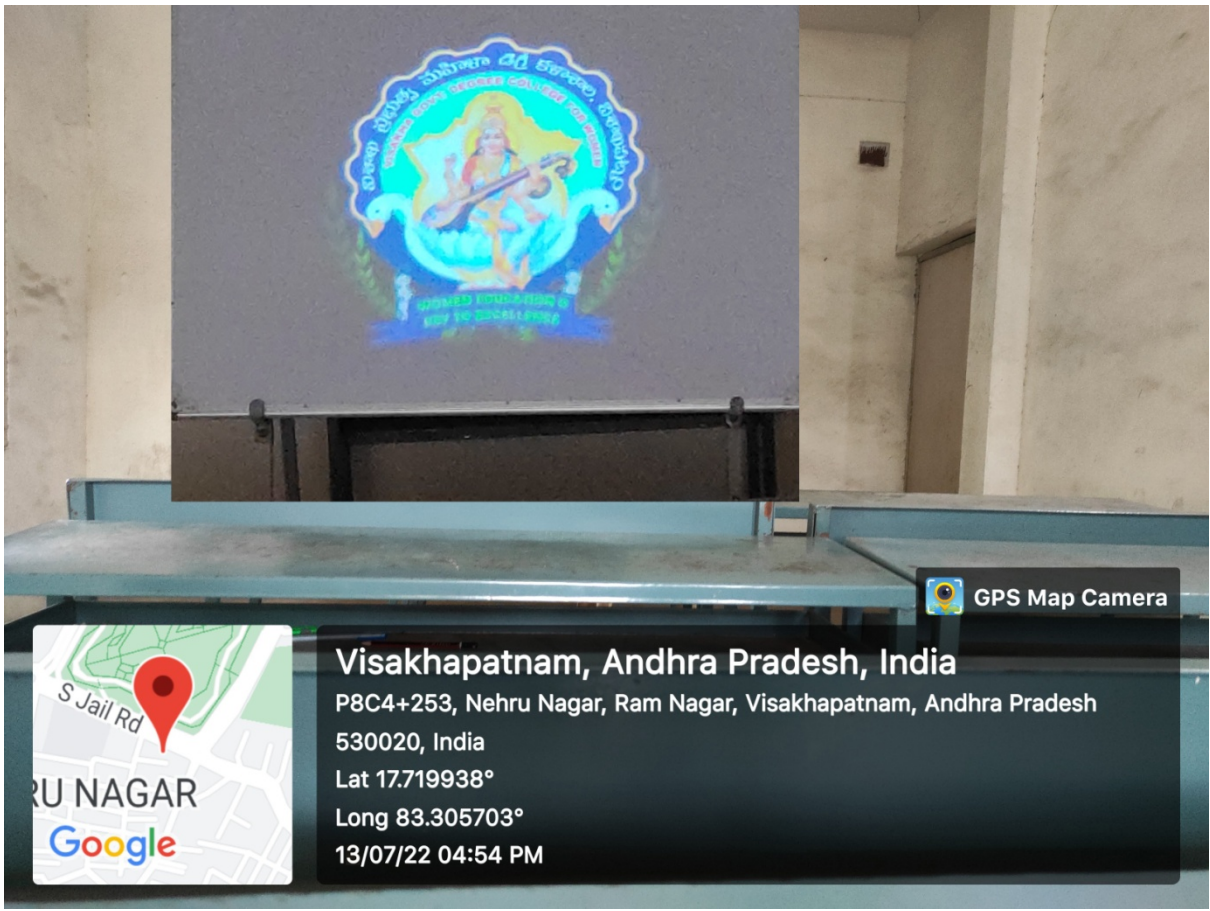
Visakhapatnam, Andhra Pradesh, India

P8C4+253, Nehru Nagar, Ram Nagar, Visakhapatnam, Andhra Pradesh
530020, India

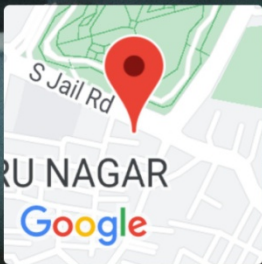
Lat 17.719991°

Long 83.305658°

13/07/22 04:51 PM



GPS Map Camera



Visakhapatnam, Andhra Pradesh, India

P8C4+253, Nehru Nagar, Ram Nagar, Visakhapatnam, Andhra Pradesh
530020, India

Lat 17.719938°

Long 83.305703°

13/07/22 04:54 PM